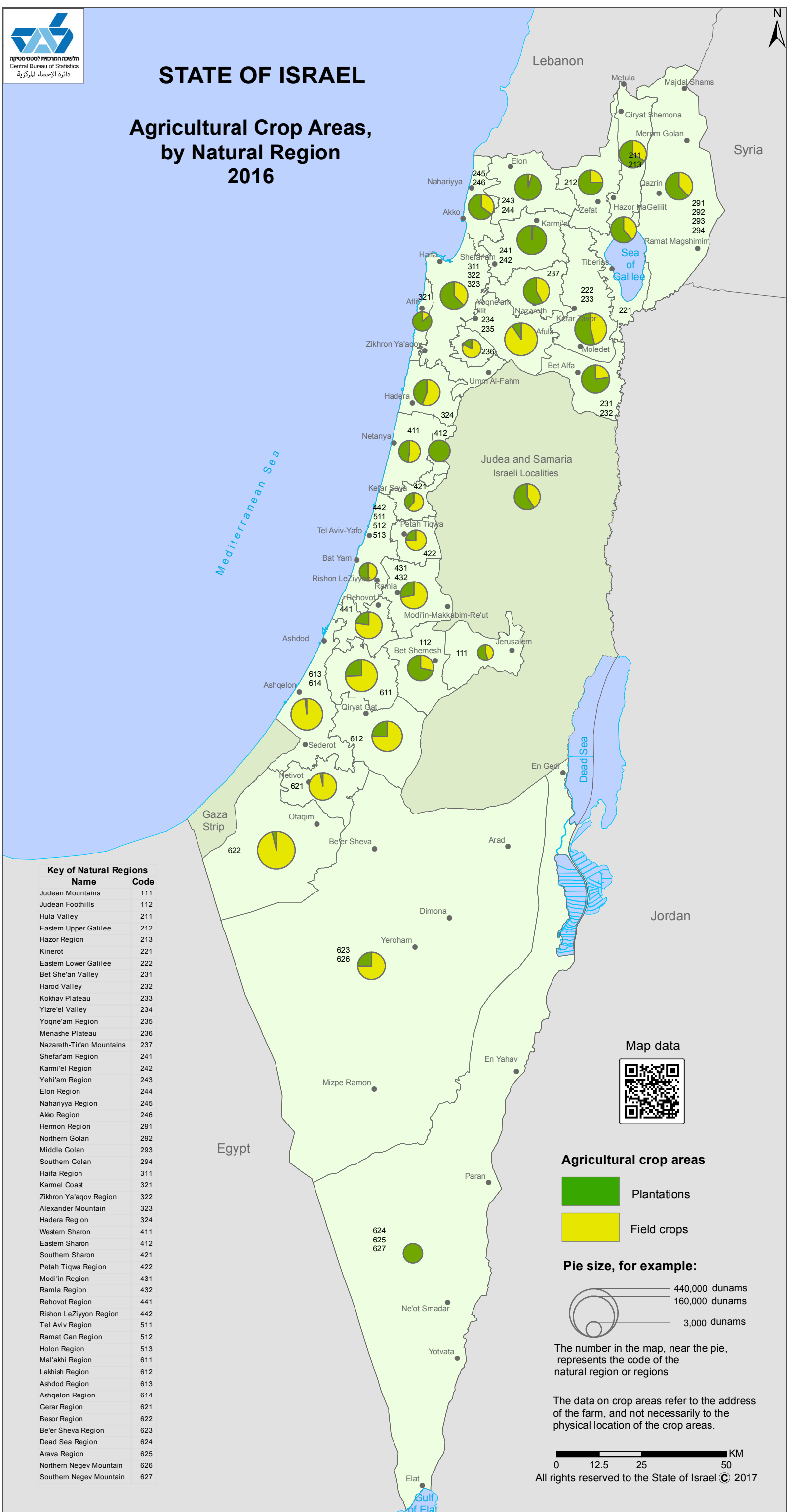


STATE OF ISRAEL

Agricultural Crop Areas, by Natural Region 2016




Key of Natural Regions

Name	Code
Judean Mountains	111
Judean Foothills	112
Hula Valley	211
Eastern Upper Galilee	212
Hazor Region	213
Kinerot	221
Eastern Lower Galilee	222
Bet She'an Valley	231
Harod Valley	232
Kokhav Plateau	233
Yizre'el Valley	234
Yoqne'am Region	235
Menashe Plateau	236
Nazareth-Tir'an Mountains	237
Shefar'am Region	241
Kami'el Region	242
Yehi'am Region	243
Elon Region	244
Nahariyya Region	245
Akko Region	246
Hermon Region	291
Northern Golan	292
Middle Golan	293
Southern Golan	294
Haifa Region	311
Karmel Coast	321
Zikhron Ya'aqov Region	322
Alexander Mountain	323
Hadera Region	324
Western Sharon	411
Eastern Sharon	412
Southern Sharon	421
Petah Tiqwa Region	422
Modi'in Region	431
Ramla Region	432
Rehovot Region	441
Rishon LeZiyyon Region	442
Tel Aviv Region	511
Ramat Gan Region	512
Holon Region	513
Mal'akhi Region	611
Lakhish Region	612
Ashdod Region	613
Ashqelon Region	614
Gerar Region	621
Besor Region	622
Be'er Sheva Region	623
Dead Sea Region	624
Arava Region	625
Northern Negev Mountain	626
Southern Negev Mountain	627

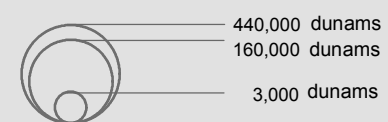
Map data



Agricultural crop areas



Pie size, for example:



The number in the map, near the pie, represents the code of the natural region or regions

The data on crop areas refer to the address of the farm, and not necessarily to the physical location of the crop areas.

